

ORDINANCE NO. 1048.24

AN ORDINANCE AMENDING PART 12, CHAPTER 8, ARTICLE A, SECTION 12-806 GENERAL PROVISIONS OF THE FLOOD DAMAGE PREVENTION REGULATIONS BY ADOPTING THE FEMA FLOOD INSURANCE RATE MAPS EFFECTIVE MARCH 27, 2024; PROVIDING FOR SEVERABILITY; AND PROVIDING FOR REPEALER.

Be it ordained by the Mayor and the Council of the City of Moore, Oklahoma that Part 12, Chapter 8, Article A, Section 12-806, shall be amended as follows:

12-806. GENERAL PROVISIONS

B. BASIS FOR ESTABLISHING THE AREAS OF SPECIAL FLOOD HAZARD

The areas of special flood hazard identified by the Federal Emergency Management Agency in a scientific and engineering report entitled, "The Flood Insurance Study for Cleveland County, Oklahoma and Incorporated areas" *depicted and* dated ~~January 15, 2024~~ 40027C0157K (March 27, 2024); 40027C0160K (March 27, 2024); 40027C0170J (January 15, 2021); 40027C0180J (February 20, 2013); 40027C0190K (January 15, 2021); and 40027C0195J (February 20, 2013), with the accompanying Flood Insurance Rate Map (FIRM) are hereby adopted by reference and declared to be a part of this ordinance. ~~However the current effective flood maps for the City of Moore identified by the "The Flood Insurance Study for Cleveland County, Oklahoma and Incorporated Areas" dated February 13, 2013 shall be used for this purpose until January 14, 2024.~~

Severability

If any of the provisions of this ordinance are determined to be unconstitutional or unlawful by any court of competent jurisdiction, the remainder shall be severable and unaffected.


Repealer


Any ordinance or parts thereof in conflict with this section are hereby repealed.

PASSED AND APPROVED THIS 4TH DAY OF MARCH, 2024.


ATTEST:


Vanessa Kemp, City Clerk






Mark Hamm, Mayor


Melissa Hunt, Vice Mayor

APPROVED AS TO FORM AND LEGALITY:



Brian Miller, City Attorney